Polling District: Loughborough Lemyngton No.1

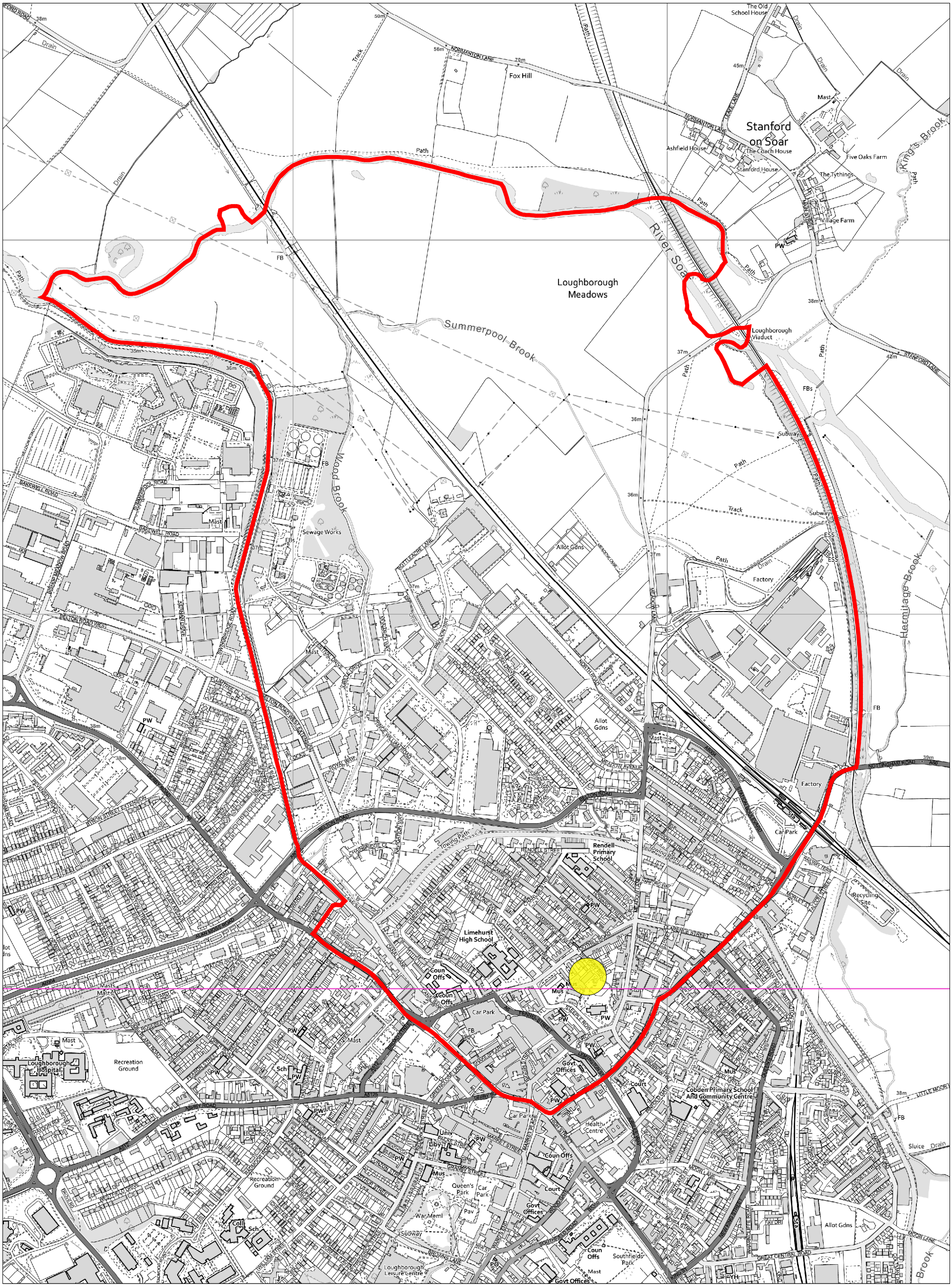

Charnwood Borough Council
Southfields
Southfield Road
Loughborough
Leicestershire
LE11 2TN
tel: (01509) 263151
www.charnwood.gov.uk

Charnwood

N

Scale: 1:10000

Date: 17-01-2019 Time: 15:21:13

This material has been reproduced from Ordnance Survey digital map data with the permission of the Controller of Her Majesty's Stationary Office. Unauthorised reproduction infringes Crown copyright and may lead to prosecution or civil proceedings.
© Crown copyright.

Licence No. 100023558

Any Aerial Photography shown is copyright of UK Perspectives

Polling District: Loughborough Lemyngton No. 3

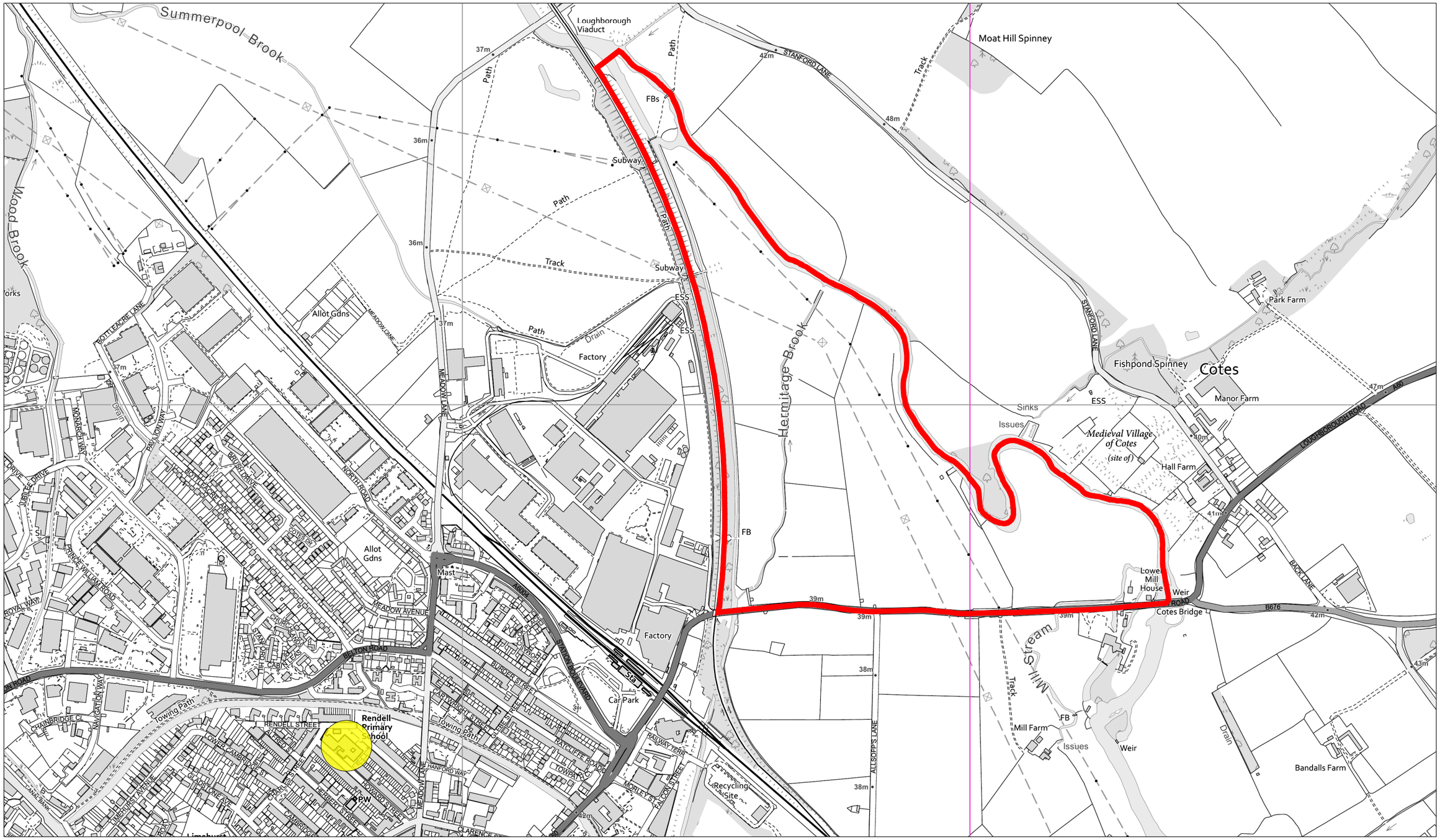

Charnwood Borough Council
Southfields
Southfield Road
Loughborough
Leicestershire
LE11 2TN
tel: (01509) 263151
www.charnwood.gov.uk

Charnwood

Scale: 1:7500

Date: 17-01-2019 Time: 08:16:39

N

This material has been reproduced from Ordnance Survey digital map data with the permission of the Controller of Her Majesty's Stationary Office. Unauthorised reproduction infringes Crown copyright and may lead to prosecution or civil proceedings.
© Crown copyright.

Licence No. 100023558

Any Aerial Photography shown is copyright of UK Perspectives

Polling District: Loughborough Nanpantan No.3

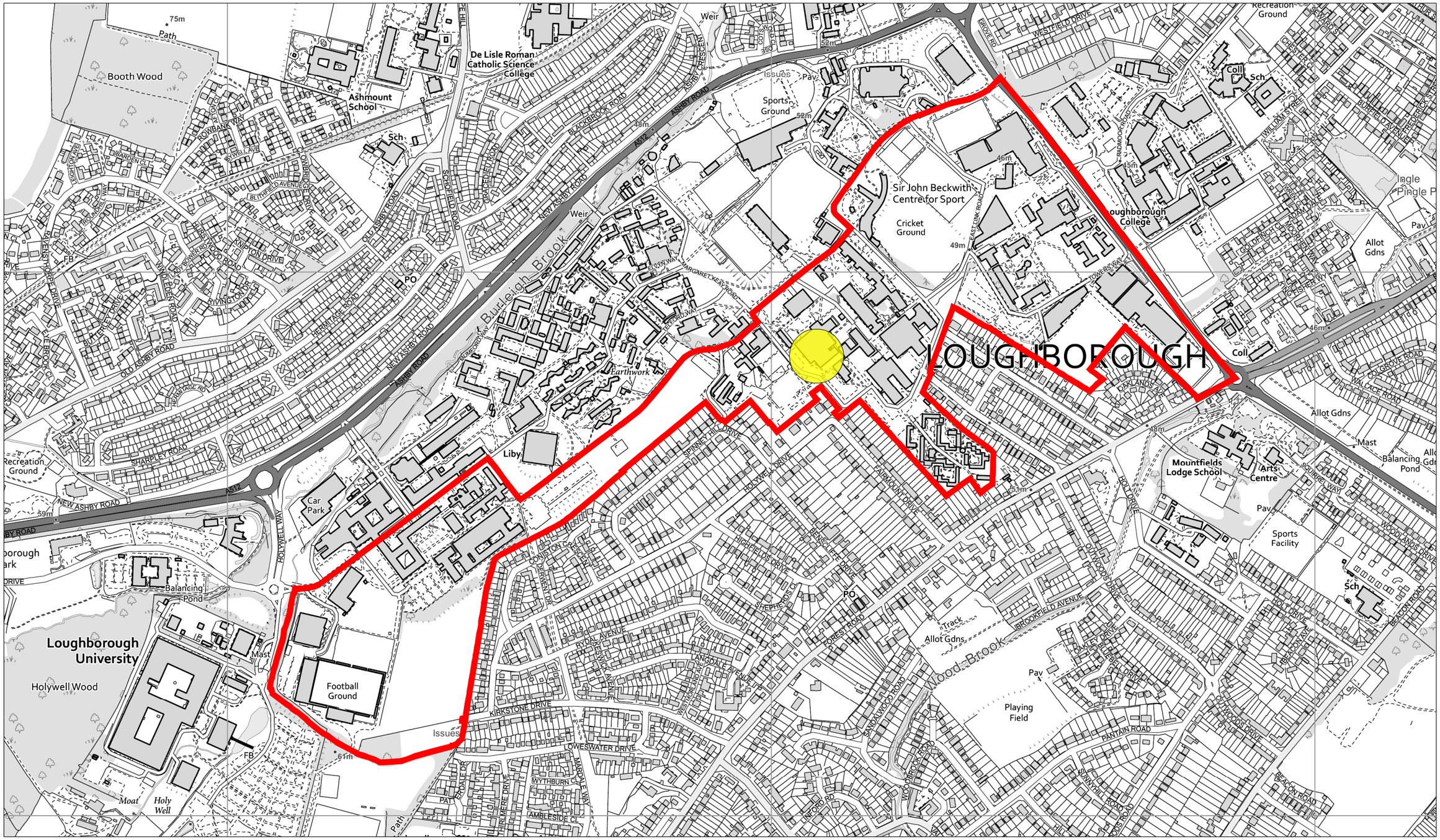

Charnwood Borough Council
Southfields
Southfield Road
Loughborough
Leicestershire
LE11 2TN
tel: (01509) 263151
www.charnwood.gov.uk

Charnwood

Scale: 1:7000

Date: 15-01-2019 Time: 11:22:10

N

This material has been reproduced from Ordnance Survey digital map data with the permission of the Controller of Her Majesty's Stationary Office. Unauthorised reproduction infringes Crown copyright and may lead to prosecution or civil proceedings.
© Crown copyright.

Licence No. 100023558

Any Aerial Photography shown is copyright of UK Perspectives

Polling District: Loughborough Shelthorpe No. 4

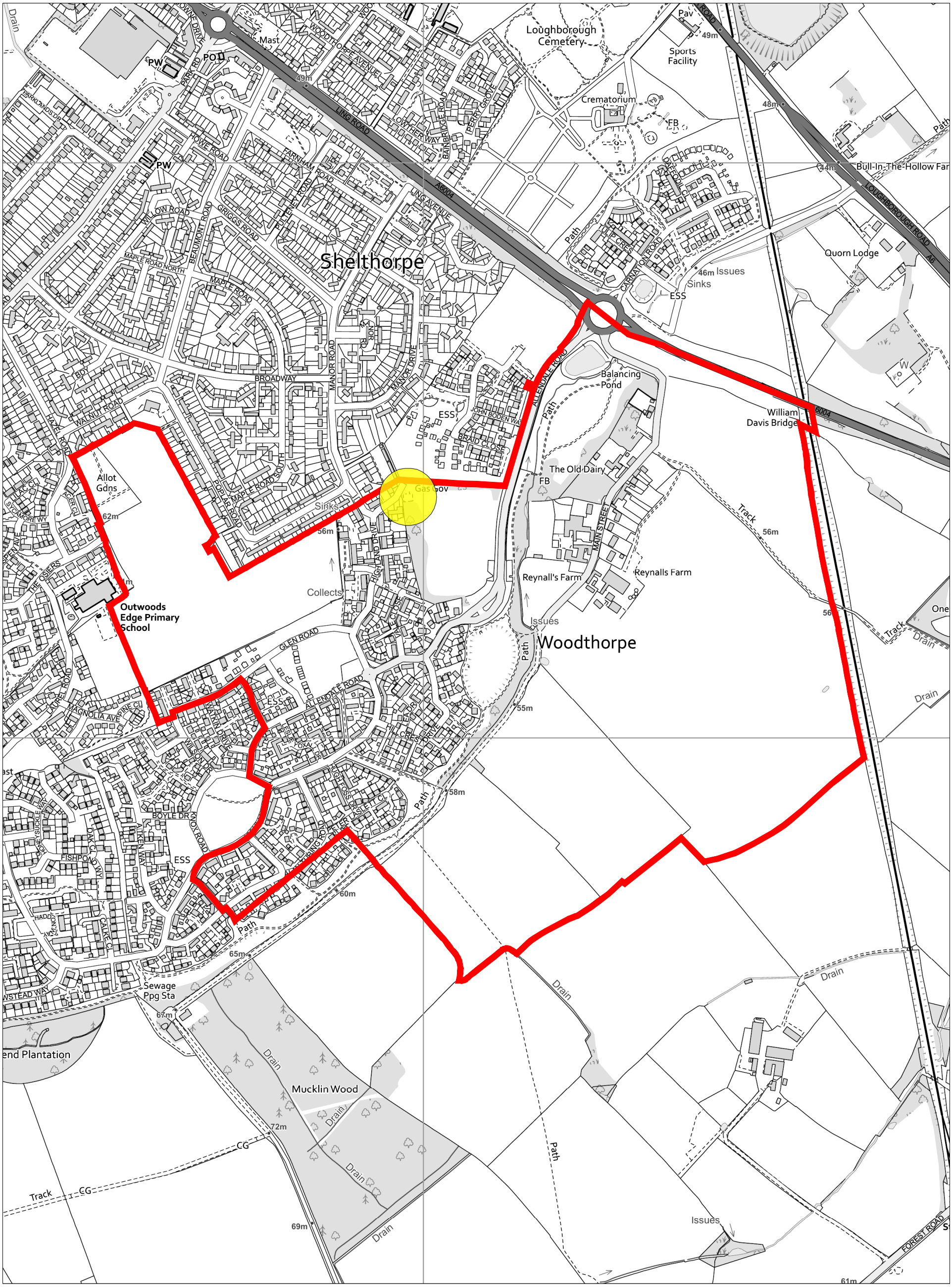

Charnwood Borough Council
Southfields
Southfield Road
Loughborough
Leicestershire
LE11 2TN
tel: (01509) 263151
www.charnwood.gov.uk

Charnwood

N

Scale: 1:6500

Date: 17-01-2019 Time: 08:20:40

This material has been reproduced from Ordnance Survey digital map data with the permission of the Controller of Her Majesty's Stationary Office. Unauthorised reproduction infringes Crown copyright and may lead to prosecution or civil proceedings.
© Crown copyright.

Licence No. 100023558

Any Aerial Photography shown is copyright of UK Perspectives

Polling District: Mountsorrel No.1

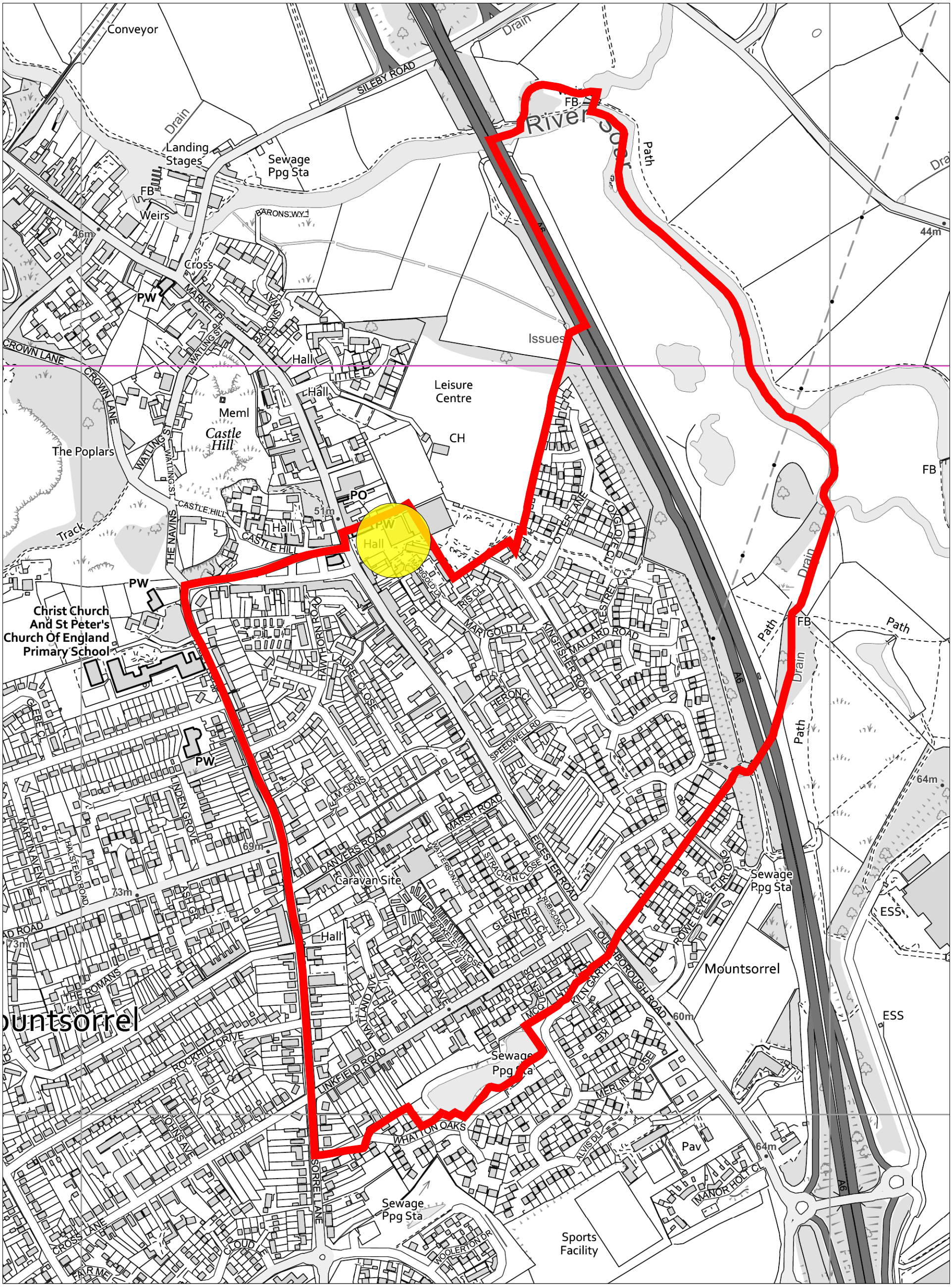

Charnwood Borough Council
Southfields
Southfield Road
Loughborough
Leicestershire
LE11 2TN
tel: (01509) 263151
www.charnwood.gov.uk

Charnwood

Scale: 1:5000

Date: 15-01-2019 Time: 11:30:24

N

This material has been reproduced from Ordnance Survey digital map data with the permission of the Controller of Her Majesty's Stationary Office. Unauthorised reproduction infringes Crown copyright and may lead to prosecution or civil proceedings.
© Crown copyright.

Licence No. 100023558

Any Aerial Photography shown is copyright of UK Perspectives

Polling District: Mountsorrel No.2

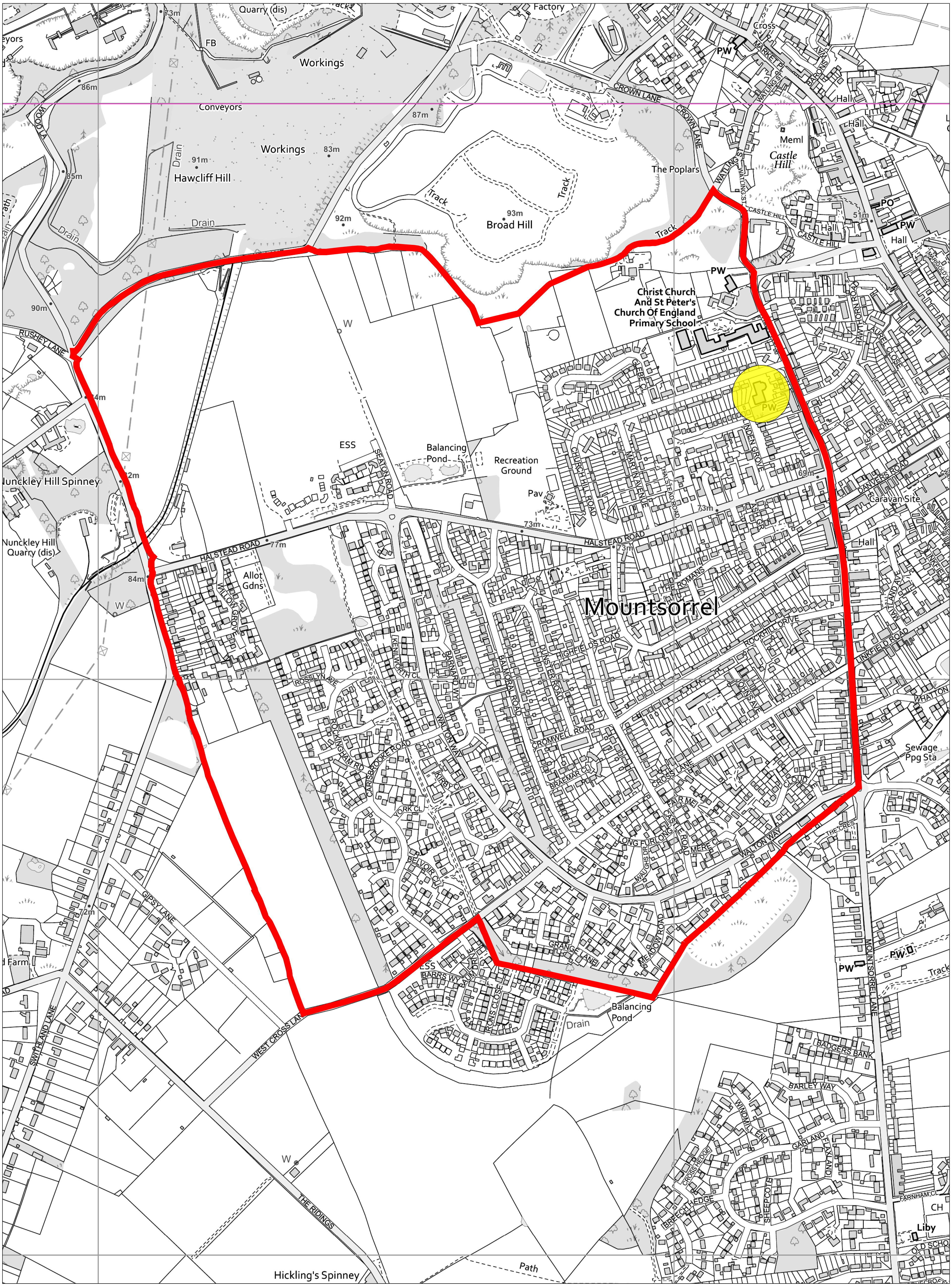

Charnwood Borough Council
Southfields
Southfield Road
Loughborough
Leicestershire
LE11 2TN
tel: (01509) 263151
www.charnwood.gov.uk

Charnwood

N

Scale: 1:6500

Date: 15-01-2019 Time: 11:32:40

This material has been reproduced from Ordnance Survey digital map data with the permission of the Controller of Her Majesty's Stationary Office. Unauthorised reproduction infringes Crown copyright and may lead to prosecution or civil proceedings. © Crown copyright.

Licence No. 100023558

Any Aerial Photography shown is copyright of UK Perspectives

Polling District: Mountsorrel No. 3

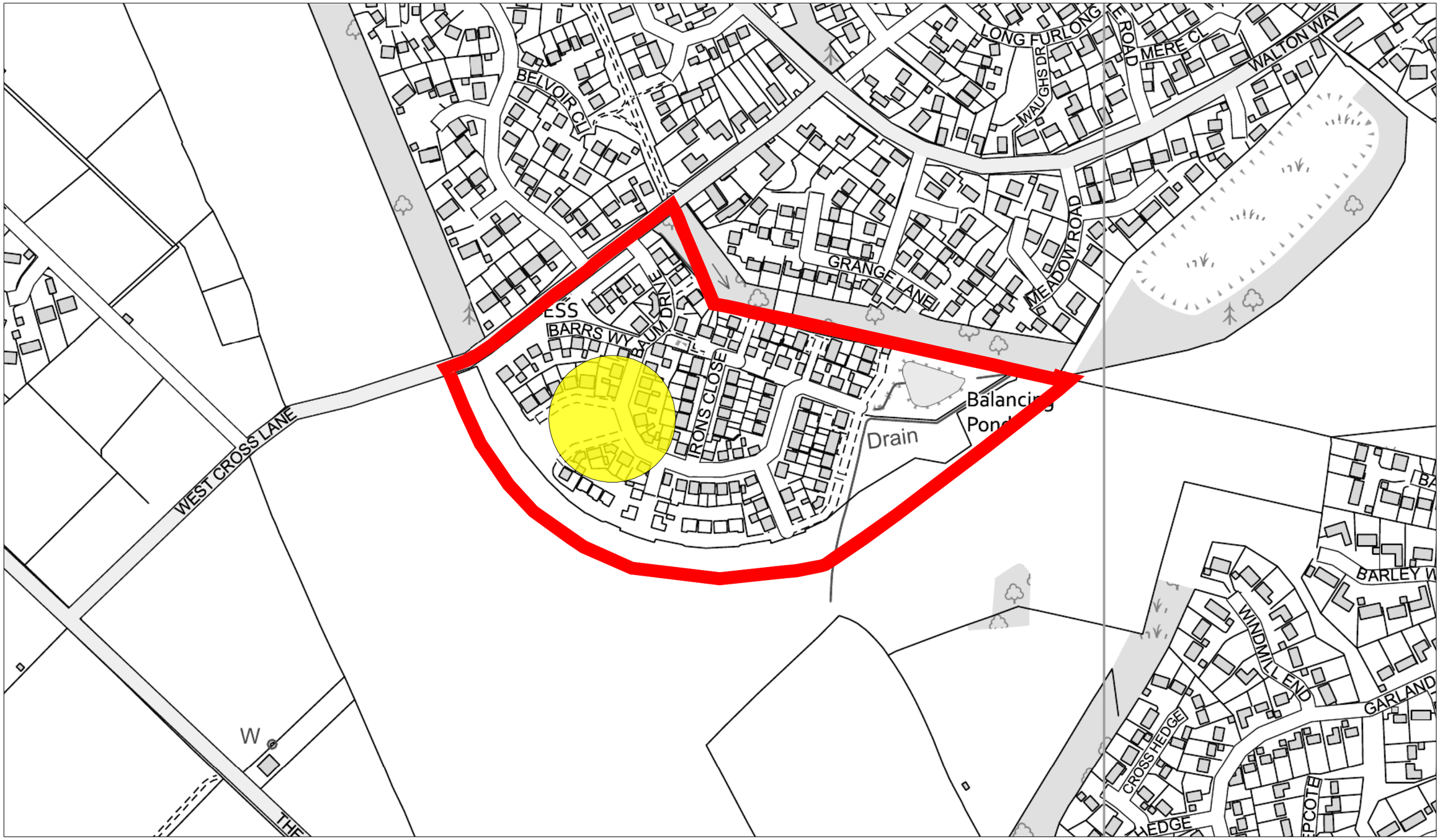

Charnwood Borough Council
Southfields
Southfield Road
Loughborough
Leicestershire
LE11 2TN
tel: (01509) 263151
www.charnwood.gov.uk

Charnwood

N

Scale: 1:3000

Date: 17-01-2019 Time: 15:25:16

This material has been reproduced from Ordnance Survey digital map data with the permission of the Controller of Her Majesty's Stationary Office. Unauthorised reproduction infringes Crown copyright and may lead to prosecution or civil proceedings.
© Crown copyright.

Licence No. 100023558

Any Aerial Photography shown is copyright of UK Perspectives

Polling District: Newtown Linford

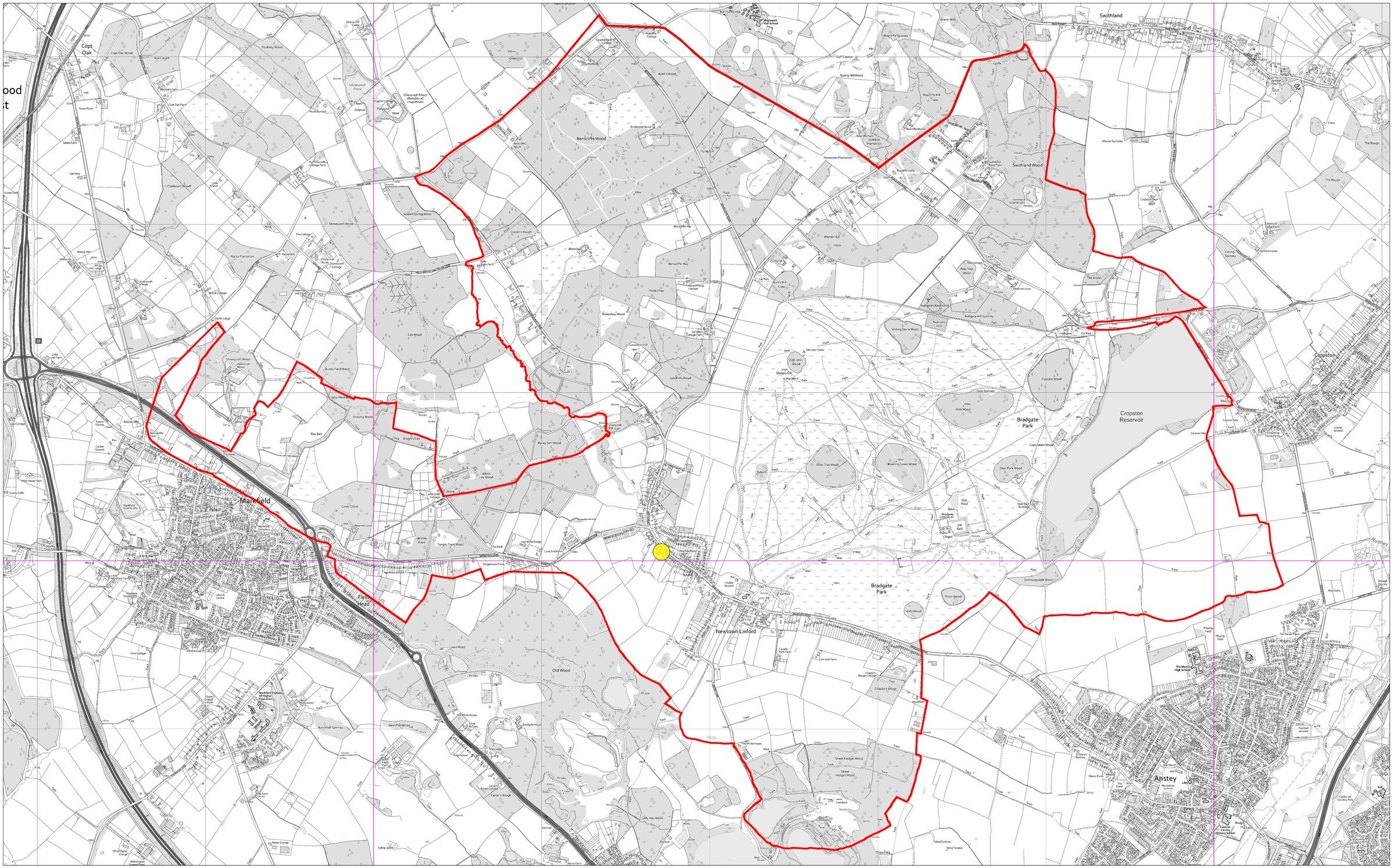

Polling District: Quorn No. 1

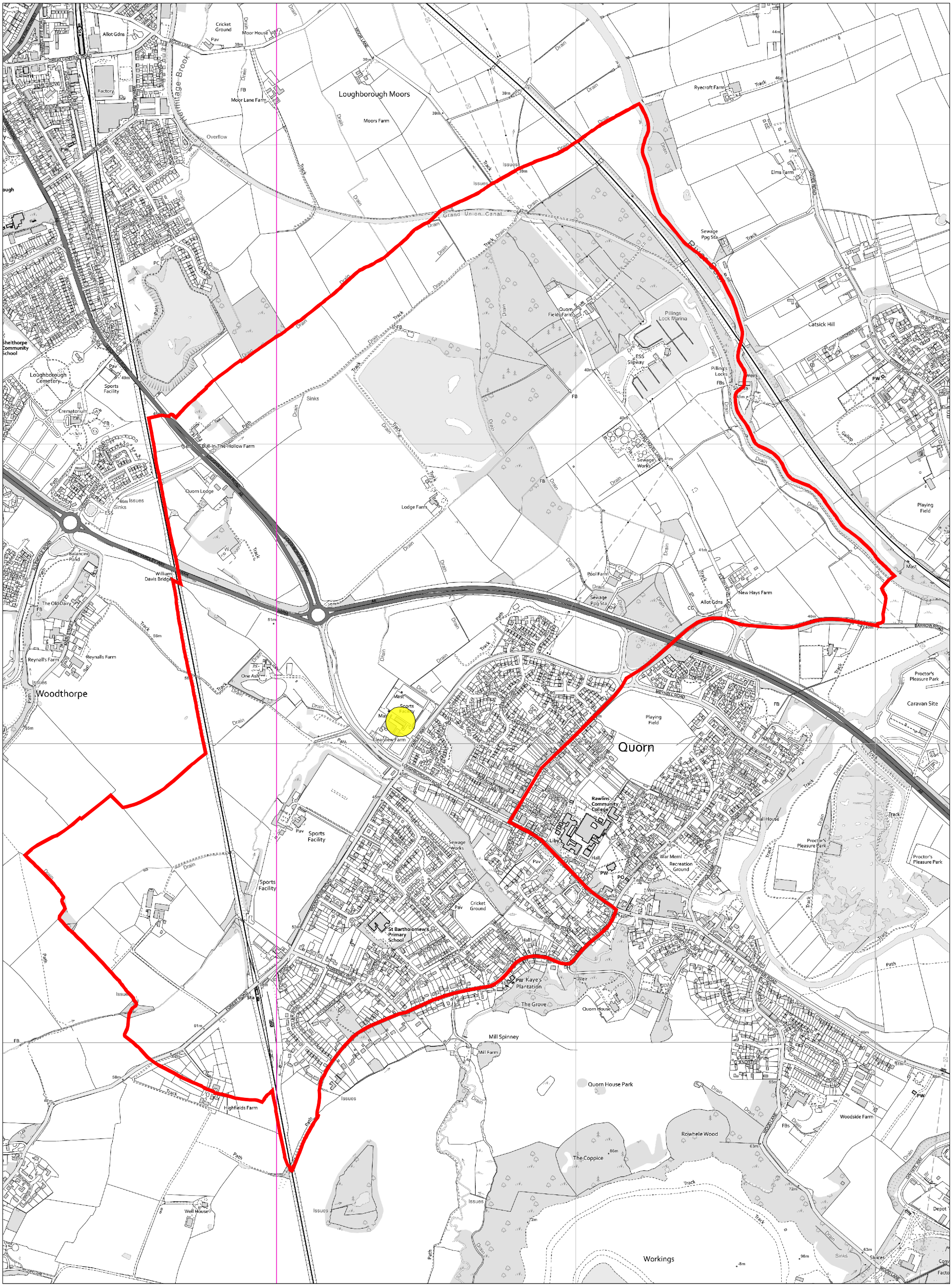

Charnwood Borough Council
Southfields
Southfield Road
Loughborough
Leicestershire
LE11 2TN
tel: (01509) 263151
www.charnwood.gov.uk

Charnwood

N

Scale: 1:12500

Date: 17-01-2019 Time: 09:52:18

This material has been reproduced from Ordnance Survey digital map data with the permission of the Controller of Her Majesty's Stationary Office. Unauthorised reproduction infringes Crown copyright and may lead to prosecution or civil proceedings.
© Crown copyright.

Licence No. 100023558

Any Aerial Photography shown is copyright of UK Perspectives

Polling District: Quorn No.2

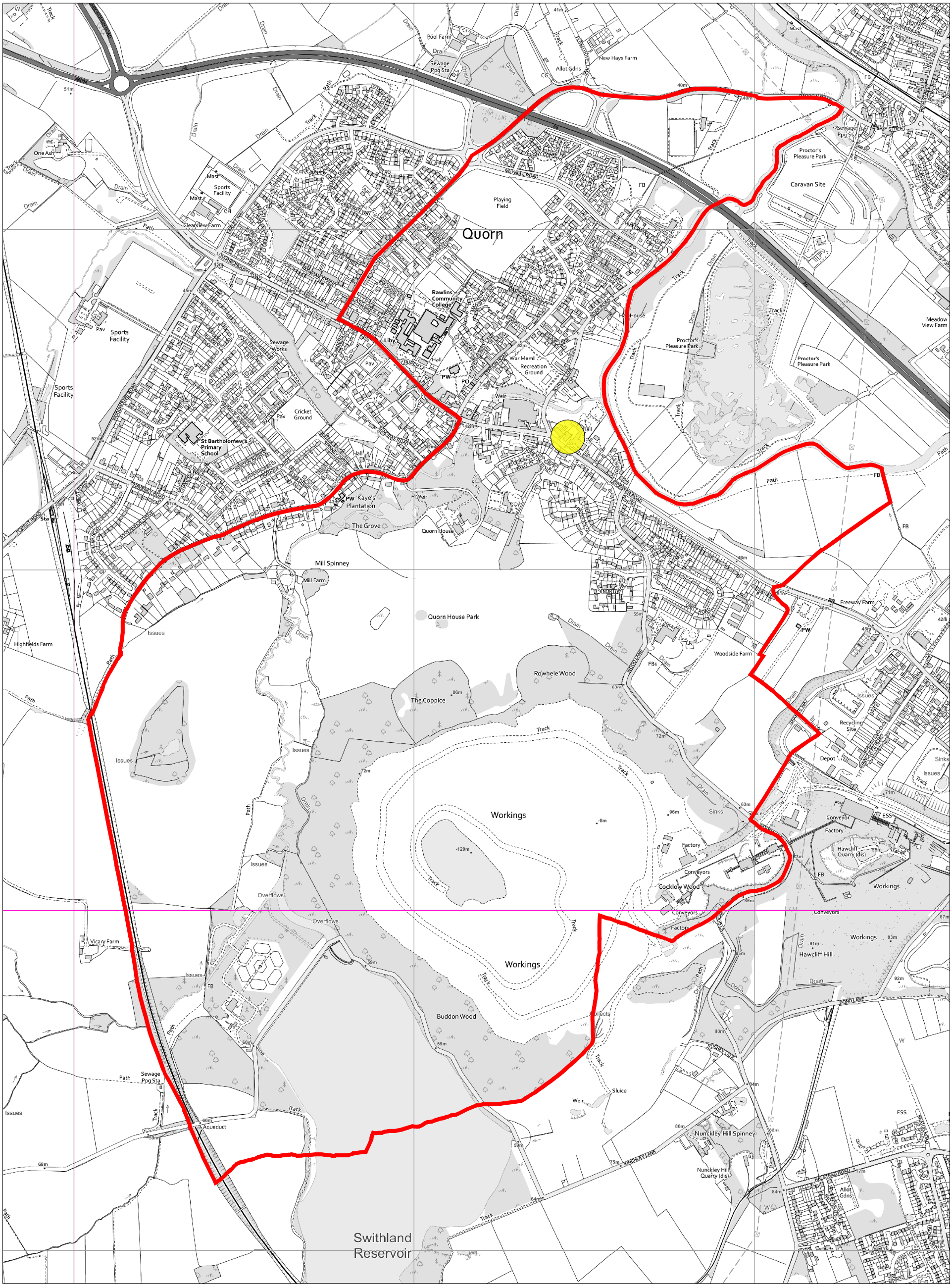

Charnwood Borough Council
Southfields
Southfield Road
Loughborough
Leicestershire
LE11 2TN
tel: (01509) 263151
www.charnwood.gov.uk

Charnwood

N

Scale: 1:11000

Date: 17-01-2019 Time: 09:54:05

This material has been reproduced from Ordnance Survey digital map data with the permission of the Controller of Her Majesty's Stationary Office. Unauthorised reproduction infringes Crown copyright and may lead to prosecution or civil proceedings.
© Crown copyright.

Licence No. 100023558

Any Aerial Photography shown is copyright of UK Perspectives